

C. Troupin, S. Watelet,  
A. Barth & J.-M. Beckers

GHER-University of Liège



# *Experiences with using netCDF 4*

NetCDF = network Common Data Form (not format!)

# NetCDF = network Common Data Form (not format!)

Wrong in these pages:



IPPC:

<http://www.ipcc-data.org/help/formats.html>

Ocean Color:

<https://oceancolor.gsfc.nasa.gov/docs/format/l2nc/>

NASA Earth Data:

<https://earthdata.nasa.gov/user-resources/acronym-list>

# NetCDF = network Common Data Form (not format!)

Wrong in these pages:



IPPC:

<http://www.ipcc-data.org/help/formats.html>

Ocean Color:

<https://oceancolor.gsfc.nasa.gov/docs/format/l2nc/>

NASA Earth Data:

<https://earthdata.nasa.gov/user-resources/acronym-list>

→ *"Good catch Charles! We will make the correction, thank you."*

# NetCDF = network Common Data Form (not format!)

Correct spelling according to [Unidata Best practices](#):

**netCDF:** Original spelling of the name of the data model, API, and format.

CDF part capitalized in part to pay homage to the NASA "CDF" data model

**netcdf:** Used in certain file names, such as:  
`#include <netcdf.h>`

**NetCDF:** Used in titles and at the beginning of sentences, where "netCDF" is awkward or violates style guidelines.

# NetCDF = software libraries and self-describing, machine-independent data formats

## OGC standards

netCDF since **2011**

Climate and Forecast (CF) extension since **2013**

Version 4 released in ...

What's new? HDF5 as a storage layer

use of groups

user-defined types

multiple unlimited dimensions

compression

data chunking

parallel I/O

...

# NetCDF = software libraries and self-describing, machine-independent data formats

## OGC standards

netCDF since **2011**

Climate and Forecast (CF) extension since **2013**

Version 4 released in **2008!**

What's new? HDF5 as a storage layer

use of groups

user-defined types

multiple unlimited dimensions

compression

data chunking

parallel I/O

...

NetCDF = software libraries and self-describing,  
machine-independent data formats

compression  
data chunking

→ benchmarks



# Benchmark: WMS GetMap requests in Oceanbrowser

Surface concentration of ammonium in the Mediterranean

WMS GetMap is performed  
and generate a 512 x 512 PNG image

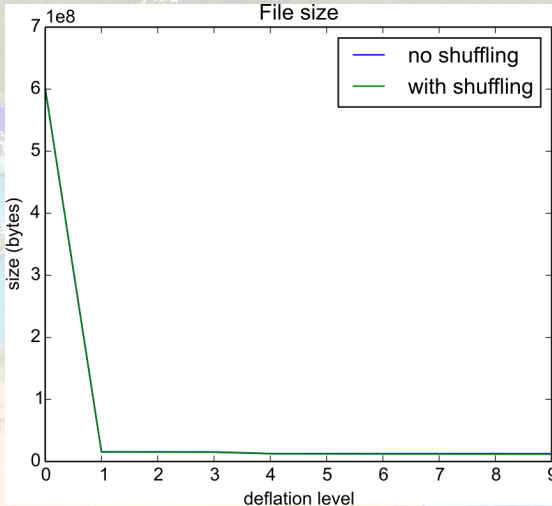
Data are chunked over time  
(every time frame is compressed independently)

The image is generated 1000 times  
and the median time is computed.

Deactivated WMS tile cache  
(designed to optimise the delivery of images)

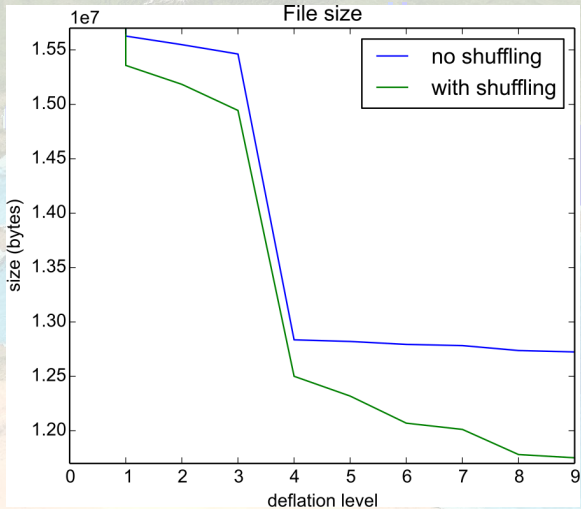
# Benchmark: WMS GetMap requests in Oceanbrowser

File size vs. deflation level



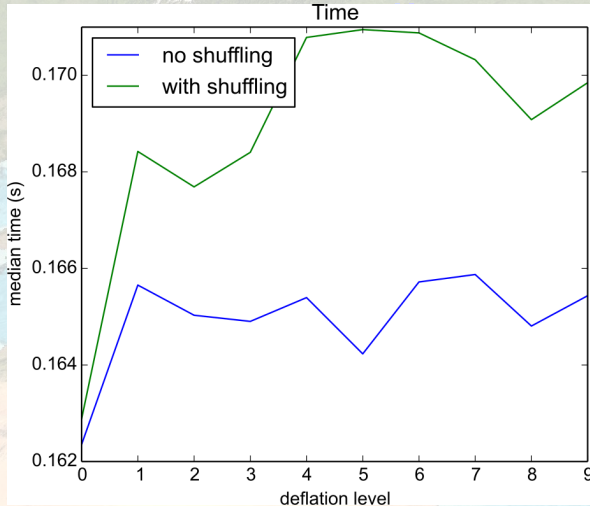
# Benchmark: WMS GetMap requests in Oceanbrowser

Close-up view



# Benchmark: WMS GetMap requests in Oceanbrowser

Time vs. deflation level



## Benchmark: results

- 1 File size reduced by a factor of 38  
(from 574M to 15M)  
with deflation level 1
- 2 File size reduced by 20%  
at deflation level 4
- 3 *Shuffling* reduces the file size even more
- 4 Compression slightly increases WMS map generation time  
with shuffling: <5%  
without shuffling: < 2%

Files getting bigger, need to be sure the file integrity






Need to assess how performance is affected

# *NetCDF*

in languages and software tools

# Programming languages: netCDF4 is there!

---

Language	Package/module installation
 python™	<a href="https://github.com/Unidata/netcdf4-python">https://github.com/Unidata/netcdf4-python</a>
Fortran	<a href="https://github.com/Unidata/netcdf-fortran">https://github.com/Unidata/netcdf-fortran</a>
C	<a href="https://github.com/Unidata/netcdf-c">https://github.com/Unidata/netcdf-c</a>
 Java	<a href="https://github.com/Unidata/thredds">https://github.com/Unidata/thredds</a>
 JS	<a href="https://www.npmjs.com/package/netcdf4">https://www.npmjs.com/package/netcdf4</a>
 GNU Octave	<a href="https://github.com/Alexander-Barth/octave-netcdf">https://github.com/Alexander-Barth/octave-netcdf</a>
 julia	<a href="https://github.com/meggart/NetCDF.jl">https://github.com/meggart/NetCDF.jl</a>
Matlab	Native support since R2010b

---



# Visualisation and analysis tools: comparison

## Tools

IDL

ODV

IDV

(arc)GIS

DIVA

divand

Diva-on-  
web

SURFER

Ferret

GNU R

Panoply

# Visualisation and analysis tools: comparison

## Error estimation

IDL	ODV	IDV	(arc)GIS	DIVA	divand
No	Yes	No	No	Yes	Yes
Diva-on-web	SURFER	Ferret	GNU R	Panoply	
Yes	No	No	No	No	

# Visualisation and analysis tools: comparison

Interpolation or analysis?

IDL	ODV	IDV	(arc)GIS	DIVA	divand
Int./Anl.	Int./Anl.	Int.	Int./Anl.	Anl.	Anl.
Diva-on-web	SURFER	Ferret	GNU R	Panoply	
Int./Anl.	Int./Anl.	Int.	Int./Anl.	Anl.	

# Visualisation and analysis tools: comparison

## Maximum dimensions

IDL	ODV	IDV	(arc)GIS	DIVA	divand
2D (3D if inv. dist.)	2D	2D	2D	2D	nD
Diva-on- web	SURFER	Ferret	GNU R	Panoply	
2D	2D	4D	2D	2D	

# Visualisation and analysis tools: comparison

netCDF as input

IDL	ODV	IDV	(arc)GIS	DIVA	divand
Yes	Yes	Yes	Yes	Yes	No
Diva-on-web	SURFER	Ferret	GNU R	Panoply	
No	Yes	Yes	Yes	Yes	

# Visualisation and analysis tools: comparison

netCDF as output

IDL	ODV	IDV	(arc)GIS	DIVA	divand
Yes	Yes	No	Yes	Yes	Yes
Diva-on-web	SURFER	Ferret	GNU R	Panoply	
Yes	Yes	Yes	Yes	Yes	

# Visualisation and analysis tools: comparison

## OGC compliance

IDL	ODV	IDV	(arc)GIS	DIVA	divand
Yes ?	?	No ?	Yes	?	?
Diva-on-web	SURFER	Ferret	GNU R	Panoply	
Yes	?	?	?	No?	

# Visualisation and analysis tools: summary

Table available at

<https://github.com/gher-ulg/ODIP/blob/master/netCDFtools.md>

Gridding tools	IDL	ODV	IDV	(arc)GIS	DIVA	divand
<b>Gridding techniques</b>	Nearest neighbours, inverse distance, bilinear, polynomial, spline, natural neighbours, kriging	Inverse distance, Variational Inverse Method (VIM)	Inverse distance	Inverse distance, polynomial, spline, natural neighbours, kriging	Variational Inverse Method	Variational Inverse Method



## Visualisation and analysis tools: summary

- 1 Many possibilities for quick visualisation of NetCDF
- 2 Not easy to assess OGC compliance
- 3 Most of these software tools can work with simple text files
- 4 The majority can deal with netCDF4 (import/export)
- 5 8 out of 11 software tools can also import netCDF via OPeNDAP

**Reasonable trade-off:** level-5 compression without shuffling

**Implication:** users downloading directly the netCDF files need to have the netCDF4 and HDF5 libraries with compression enabled in order to be able to read them

Final message:

*push for the use  
of netCDF-4*